







**Amended Fitzroy Crossing ESL  
Category 4 Boundary (from 1 July 2016)**

-  Area changing from ESL Category 5 to Fitzroy Crossing ESL Category 4
-  Area changing from Fitzroy Crossing ESL Category 4 to ESL Category 5
-  Existing Fitzroy Crossing ESL Category 4 boundary

0 200 400 600 800  
Metres

Produced by DFES Spatial Services - 30/05/2016  
Reproduced by permission of the Western Australian Land Information Authority, LI 836-2016-1.